

MONUMENT RECORD
State of Indiana - County of Monroe

Section: 26

Township: 8 North

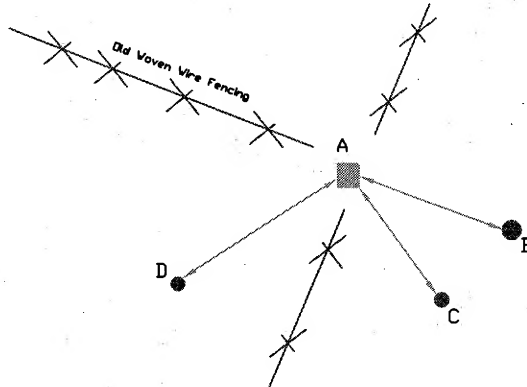
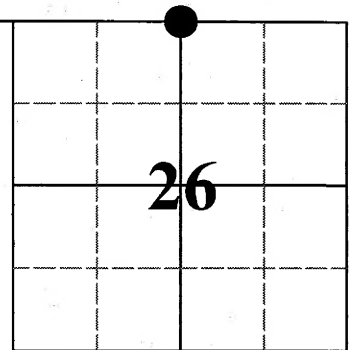
Range: 1 East

Corner ID: SaCr S-17

Monument Description & Remarks: Sandstone, height; 0.90ft, length; 0.45ft, width; 0.60ft, with "X" on stone found. Survey Sign 5ft A.G. at Pt. (C).

References On File: Legal Survey Book 2 page no. 47 survey (1874), & page no. 261-262 survey (1877) on file in Surveyors office; Bledsoe Tapp & Riggert., Inc. survey, U.S.D.A Forest Service (2003), on file in Surveyors office & Recorders office (Inst# 2003003392).

RECOVERY TIE DRAWING
Field Book 38 Page No. 12

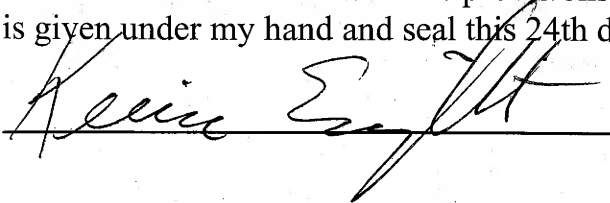



- A - Sandstone with "X" on stone.
- B - S 70° E 15.88' to Sign in 6" Sugar Maple.
- C - S 30° E 16.98' to Survey Sign in 7" Sugar Maple.
- D - S 33° W 13.40' to Sign in 13" Sugar Maple.



Not To Scale
Compass Bearing Magnetic North

I, Kevin P. Enright, Monroe County Surveyor, hereby certify that this document was prepared under my direction in accordance with the provisions of section 11 of the Indiana Code; and the above data is given under my hand and seal this 24th day of April, 2006.





Administered by the Monroe County Surveyor

Date: 6/16/2006

EXISTING SURVEYS

Original Government Survey

Original Survey Evidence Found

| | | | | | | | |
|--------------------|-----------|---------|---------------|-----------------|-----------|---------|-----------|
| Year Surveyed: | 1814 | By: | Arthur Henrie | Date of Search: | Nov. 2002 | By: | E.D. D.K. |
| Original Monument: | wood post | | | Monument Found: | none | | |
| Species | Diameter | Bearing | Distance | Species | Diameter | Bearing | Distance |
| Sugar | 2 | N 37 W | 12L = 7.92' | none | | | |
| " | 4 | S 4 W | 15L = 9.9' | | | | |

Subsequent Corner Restoration

Evidence of Subsequent Corner Restoration Found

| | | | | | | | |
|---|----------|---------|------------|---|----------|---------|----------|
| Where Filed or MONROE County Survey Book 2 | | | | Year 2002 By: E.D. & D.K. | | | |
| Recorded: | | | | Searched: fld. stone 7" x 7" x 7" tall with | | | |
| Book: 2 Page: 261-262 Date: 1877 | | | | Monument Found: chiseled "+" on top. Stone is firm in a rockpile at the base of a 2 1/2' tall, 1 1/2" inside dia. pipe. | | | |
| Monument Set: stone | | | | | | | |
| Species | Diameter | Bearing | Distance | Species | Diameter | Bearing | Distance |
| Beech | 24 | S 38° W | 8L = 5.28' | none | | | |
| White Walnut | 2 | N 87 E | 3L = 1.98' | | | | |

OTHER EVIDENCE

| | |
|--|--------------------|
| Describe corner loc. relative to nearby features & dir. to corner location; note fences, roads, etc. | Sketch of Monument |
| | |

PERPETUATION RECORD

Monument: Describe new monument set or work done to perpetuate/preserve the existing monument/position.

set survey marker post
Jan. 10, 2003

| | | | |
|----------------|---|--|----------------------------|
| Corner Diagram | Accessories: Describe new BTs & witness objects established to perpetuate existing evidence. | | |
| | 4" MAPLE S 73° E 16.2' to center tree, blazed, scribed BT, painted red 7" HICKORY S 35° E 17.1' " " " " " " " " 11" MAPLE S 24° W 13.6' " " " " " " no red band | | |
| Section: 26 | Corner Recordation: | | Certificate Prepared: E.D. |
| | Filed and Recorded in County records: | | Date: 2003 |
| | Book: | | Page: |
| | Geodetic Coordinates: | | Lat./N. 39° 06' 19.9418" |
| | Edited By: BTR | | Long./E. 86° 22' 42.6632" |
| | | | Date Created: 2/2003 |